

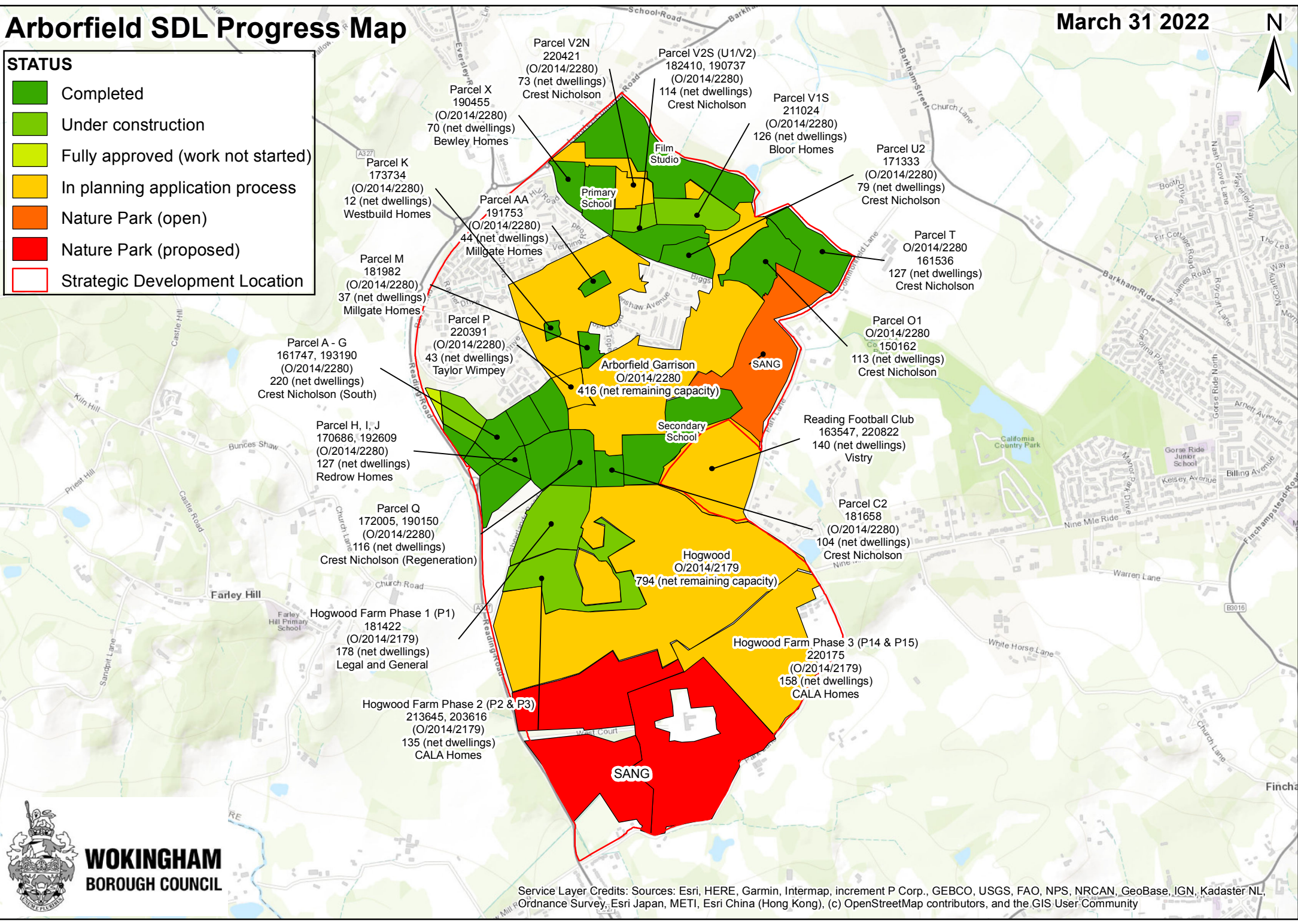
# Arborfield SDL Progress Map

March 31 2022



## STATUS

- Completed
- Under construction
- Fully approved (work not started)
- In planning application process
- Nature Park (open)
- Nature Park (proposed)
- Strategic Development Location



Service Layer Credits: Sources: Esri, HERE, Garmin, Intermap, increment P Corp., GEBCO, USGS, FAO, NPS, NRCAN, GeoBase, IGN, Kadaster NL, Ordnance Survey, Esri Japan, METI, Esri China (Hong Kong), (c) OpenStreetMap contributors, and the GIS User Community

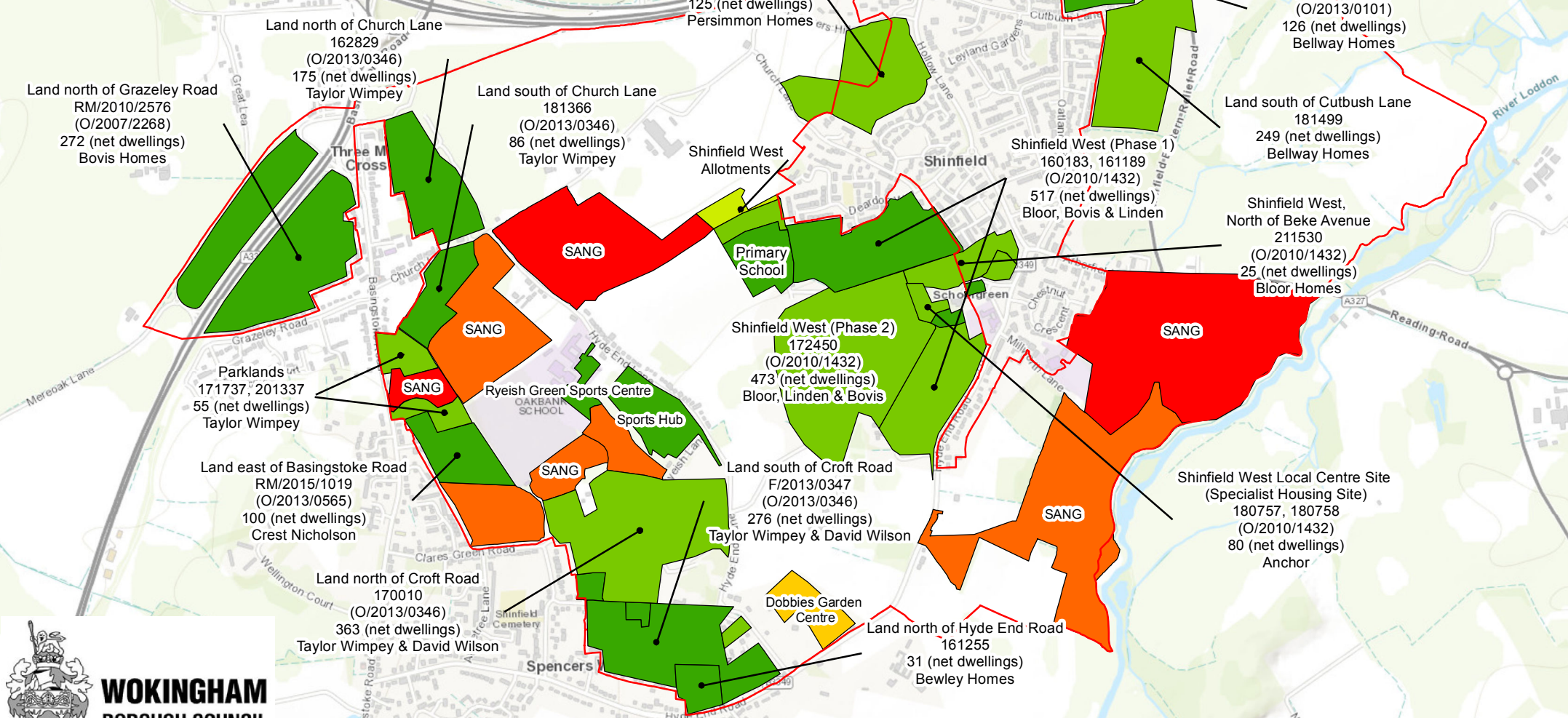
# South of the M4 SDL Progress Map

March 31 2022



**STATUS**

- Completed
- Under construction
- Fully approved (work not started)
- In planning application process
- Nature Park (open)
- Nature Park (proposed)
- Strategic Development Location



Service Layer Credits: Sources: Esri, HERE, Garmin, Intermap, increment P Corp., GEBCO, USGS, FAO, NPS, NRCAN, GeoBase, IGN, Kadaster NL, Ordnance Survey, Esri Japan, METI, Esri China (Hong Kong), (c) OpenStreetMap contributors, and the GIS User Community

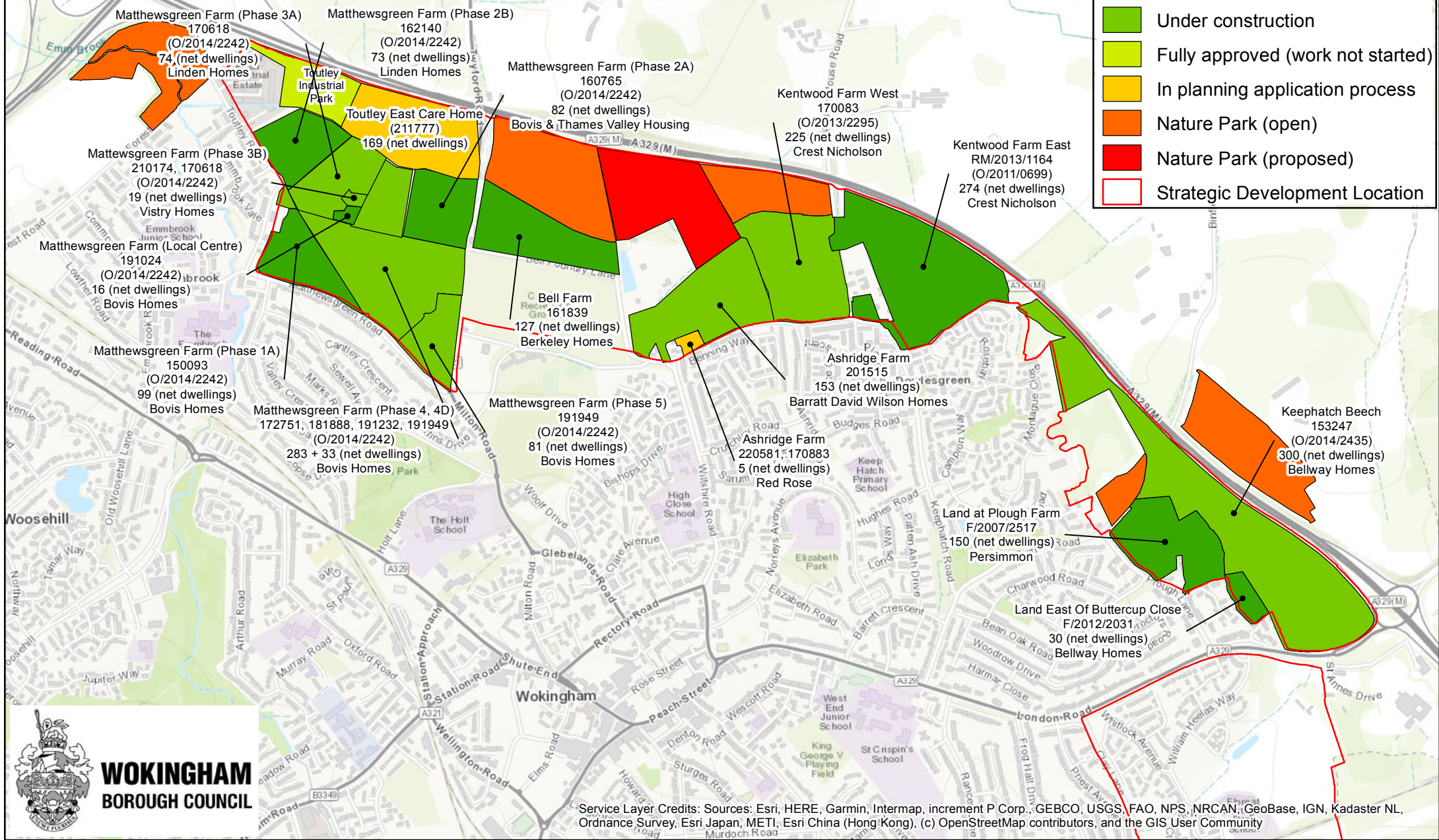
# North Wokingham SDL Progress Map

March 31 2022



**STATUS**

- Completed
- Under construction
- Fully approved (work not started)
- In planning application process
- Nature Park (open)
- Nature Park (proposed)
- Strategic Development Location



Service Layer Credits: Sources: Esri, HERE, Garmin, Intermap, increment P Corp., GEBCO, USGS, FAO, NPS, NRCAN, GeoBase, IGN, Kadaster NL, Ordnance Survey, Esri Japan, METI, Esri China (Hong Kong), (c) OpenStreetMap contributors, and the GIS User Community

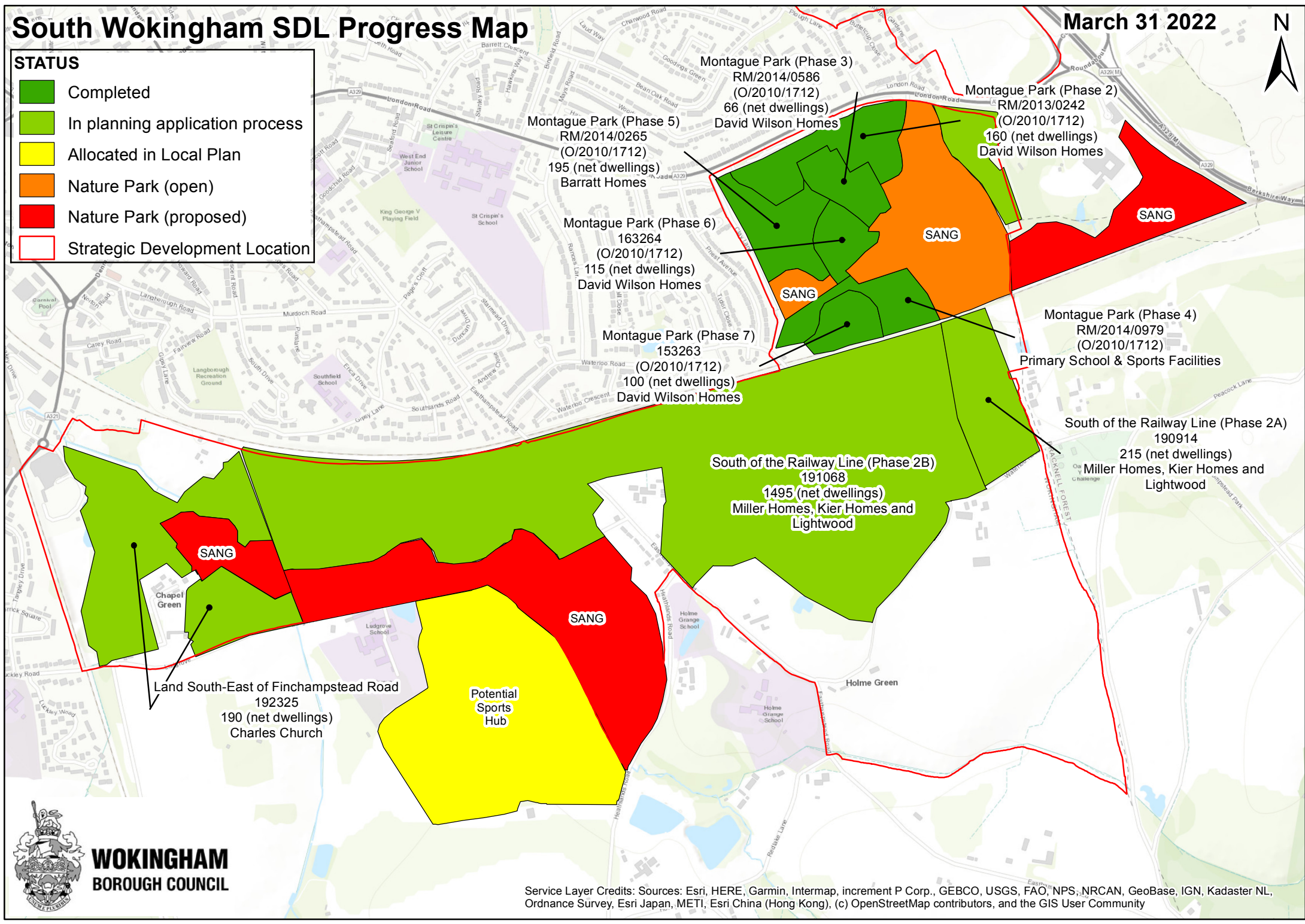
# South Wokingham SDL Progress Map

March 31 2022



## STATUS

- Completed
- In planning application process
- Allocated in Local Plan
- Nature Park (open)
- Nature Park (proposed)
- Strategic Development Location



Montague Park (Phase 3)  
RM/2014/0586  
(O/2010/1712)  
66 (net dwellings)  
David Wilson Homes

Montague Park (Phase 2)  
RM/2013/0242  
(O/2010/1712)  
160 (net dwellings)  
David Wilson Homes

Montague Park (Phase 5)  
RM/2014/0265  
(O/2010/1712)  
195 (net dwellings)  
Barratt Homes

Montague Park (Phase 6)  
163264  
(O/2010/1712)  
115 (net dwellings)  
David Wilson Homes

Montague Park (Phase 7)  
153263  
(O/2010/1712)  
100 (net dwellings)  
David Wilson Homes

Montague Park (Phase 4)  
RM/2014/0979  
(O/2010/1712)  
Primary School & Sports Facilities

South of the Railway Line (Phase 2B)  
191068  
1495 (net dwellings)  
Miller Homes, Kier Homes and  
Lightwood

South of the Railway Line (Phase 2A)  
190914  
215 (net dwellings)  
Miller Homes, Kier Homes and  
Lightwood

Land South-East of Finchampstead Road  
192325  
190 (net dwellings)  
Charles Church

Potential  
Sports  
Hub



Service Layer Credits: Sources: Esri, HERE, Garmin, Intermap, increment P Corp., GEBCO, USGS, FAO, NPS, NRCAN, GeoBase, IGN, Kadaster NL, Ordnance Survey, Esri Japan, METI, Esri China (Hong Kong), (c) OpenStreetMap contributors, and the GIS User Community